





Drain: WHEELER & WHEELER Drain #: 25  
 Improvement/Arm: GW WHEELER  
 Operator: J. LIVINGSTON Date: 8-24-04  
 Drain Classification: Urban/Rural Year Installed: 1908

### GIS Drain Input Checklist

- Pull Source Documents for Scanning
- Digitize & Attribute Tile Drains
- Digitize & Attribute Storm Drains
- Digitize & Attribute SSD
- Digitize & Attribute Open Ditch
- Stamp Plans
- Sum drain lengths & Validate
- Enter Improvements into Posse
- Enter Drain Age into Posse
- Sum drain length for Watershed in Posse
- Check Database entries for errors

  
 \_\_\_\_\_  
 \_\_\_\_\_  
 \_\_\_\_\_  
 \_\_\_\_\_  
  
 \_\_\_\_\_  
  
 \_\_\_\_\_  
  
 \_\_\_\_\_



THE GLOBE-WERWICKE LEGAL WRAPPER—Patented Feb. 11, 1890—FIRST QUALITY.  
DIRECTIONS—Elevate the metal points—then bend the points down flat—then fasten the paper—this hides the metal.

Surveyor's Report  
In the matter  
of the G.W. Wheeler  
Drain

All assessments approved  
except to a Ewinn  
which is reduced  
Six  $\frac{96}{100}$  Dollars

Hamilton Insether

FILED

AUG 1. 1896

A. H. Conzies  
01319-139

STATE OF INDIANA,  
HAMILTON COUNTY, SS:

IN THE MATTER OF

THE G.W. Wheeler DRAIN.

REPORT OF HUGH JOHNSON, COUNTY SURVEYOR, HAMILTON COUNTY, INDIANA,  
TO THE HONORABLE BOARD OF COMMISSIONERS OF HAMILTON COUNTY, INDIANA.

The undersigned Surveyor of Hamilton County state of Indiana to whom was referred the above entitled petition for drainage at the Regular Session, August Term of the Commissioners Court, would respectfully report that as directed by the order given by the Auditor on August 1908 I made all necessary surveys and personal inspection of the lands named in the petition and all other lands likely to be affected by the proposed drain and that I would respectfully report as follows:-

That the drainage as proposed in said petition is practicable that the same when constructed will improve the public health, and will be of public utility, that said proposed drainage will benefit one public highway in Noblesville Township said County and State.

That the cost of construction and ~~444/44~~ expenses of effecting said proposed drainage will be less than the benefits to the owners of lands assessed for the construction.

I would further respectfully represent and show to the Board that the proposed drain will not exceed two miles in length and will not cost to exceed Three Hundred Dollars exclusive of the tile that may be used therein, and that I am not interested in the said proposed drainage, and that I am not in any related to any of the parties likely to be affected thereby.

Location:-

Beginning at a point 25 feet S W of the N E corner of the N W  $\frac{1}{4}$  of Section 17 Twp 18 Range 5 East and run thence N 48° E 135 feet, thence N 13° W 245 feet, thence N 55° W 365 feet, thence N 25° W 592 feet terminating in what is known as the J W Wheeler Ditch at the line between Stoops and Wheeler.

Requirements.

Ditch to consist of one row of 12" drain tile from station 0 to station 16+ 57 and one row of 12" sewer tile from station 16 + 57 to station 16 + 67 or terminus, Said ditch to pass through and terminate at the stone wall to be built for the J W Wheeler et al, Ditch.

Deadening, Filling, Laying tile, etc.

All tile used in the construction of the ditch to be first class tile and subject to inspection of the Superintendent in charge of the work and to be laid in the ditch in a true line with joints well matched and at proper grade as shown on the profile hereto attached and marked EXHIBIT B and to be left uncovered until inspected by the Supt. after which they shall be covered with earth to a depth of 24 inches where the ditch runs in the old channel and where the ditch is new cut the trench shall be filled full and well tamped.

All trees to be deadened and bushes grubbed for a distance of 25 feet on each side of the ditch. All work to be done in a first class and workmanlike manner and to the full satisfaction of the Supt. in charge of the work.

General Specifications,

Length of the ditch,-----	1667 feet.
Feet of 12 inch drain tile,-----	1657 feet.
Feet of 12 inch sewer tile,-----	10 feet.

Fall of Established Grade.

76/100 feet to each 100 feet from Sta. 0 to Sta. 16+67. or terminus.

Estimated Cost.

426 cubic yards excavation,-----	\$106.50
1657 feet of 12 inch drain tile,-----	\$172.41
10 feet of 12 inch sewer tile,-----	\$ 3.50
Laying tile, Filling ditch, Grubbing and deadening etc.	\$ 20.00
	-----
Total estimated cost,-----	\$302.41

No.	NAMES.	DESCRIPTION OF LANDS.	Section	Tp.	Range	Acres Assessed		Acres Benefited		Amt. of Assesment		Totals	
						A	Hun	A	Hun	\$	Cts.	\$	Cts.
1	Frank Campbell & Mee												
	George Wheeler	pt. NW	NE	17	18	5	18						
	Do	.. SW	SE	8	18	5	15						
	Do	.. SE	SW	8	18	5	17						154 00
2	Lawrence Liger	pt.	NW	17	18	5	40						120 69
	Anna Grace												
3	E.B. Ward	pt. NW SW	NE	17	18	5	3						6 75
4	C.A. Erwin	pt.	SW	8	18	5	12						36 96
5	Mottsville Tp.	Benefit to Highway											20 00
	School												

~~3000~~

correct to read \$8000

100


# PROFILE PAPER.

No. of Station.	Depth of Out.	Width on Top.	Width in Bottom.	No. of Cubic Yards to be Removed.	Price per Cubic Yard.	Total Cost per Station.
0	363					
1	219			16		
1+15	387					
2	235			16		
3	293			15		
4	247			21		
4+10	444					
5	418			24		
6	314			21		
7	416			21		
8	458			25		
9	515			27		
10	534			30		
11	574			31		
12	603			34		
13	603			35		
14	573			33		
15	453			28		
16	253			27		
16+67	299			22 126		



State of Indiana,  
SS:  
Hamilton County,

The undersigned Surveyor of Hamilton County, Indiana, to whom was referred the above entitled petition for drainage, after being first duly sworn upon his oath says, that I made personal inspection of each tract of land as set out in this report, and that I have examined the whole line and route of the proposed drain and that no other lands will be benefited than those set out in this report, and that no damages have been awarded to any person on account of said proposed drain, and that the above report is true in substance and in fact as I verily believe.

  
County Surveyor.

Subscribed and sworn to before me this the 17th. day of August, 1908.

  
Auditor of Hamilton County.

**FILED**

AUG 17 1908

